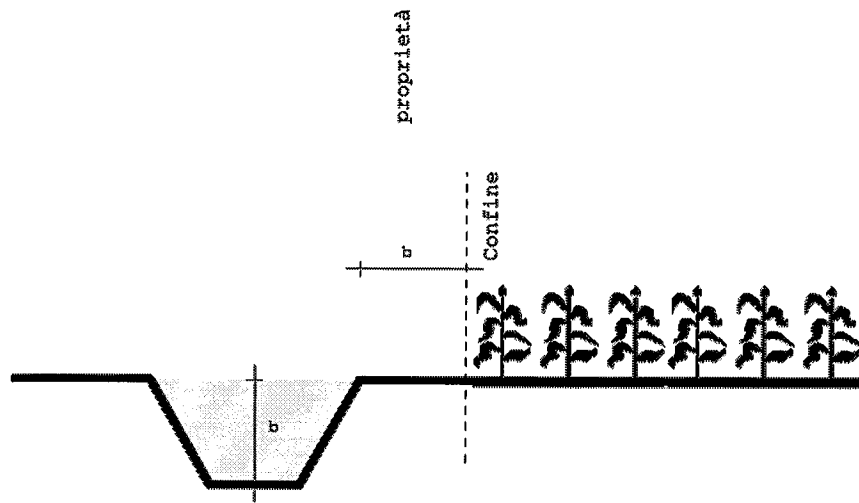
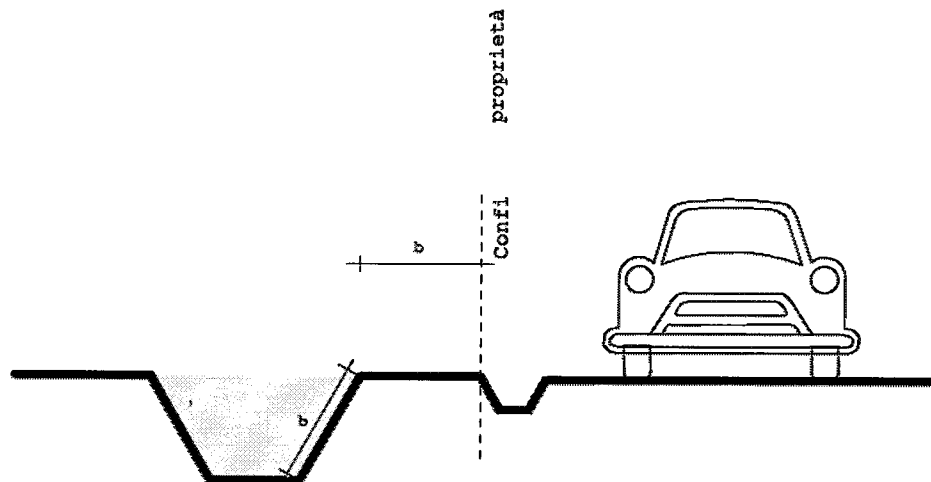


**APERTURA DI FOSSI E CANALI PRIVATI DISTANZE DA CONFINE**  
***Allegato 1***

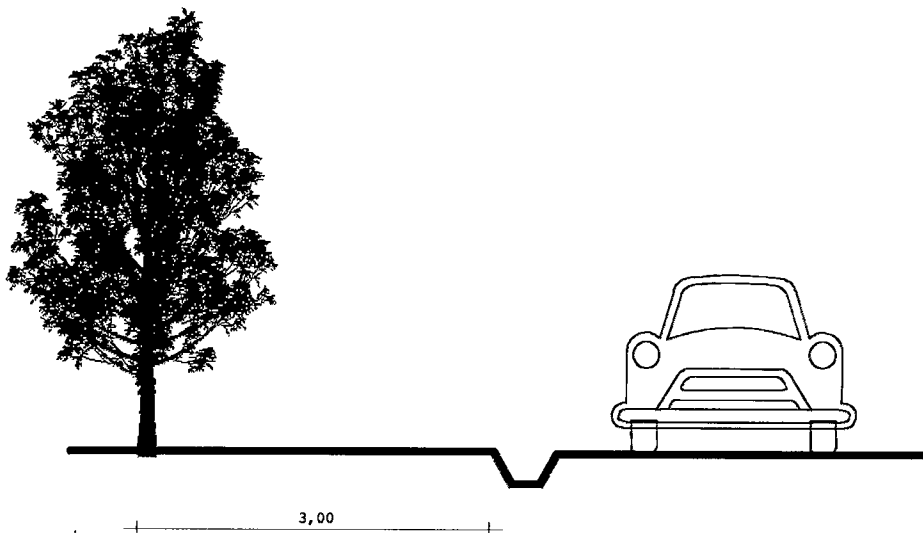
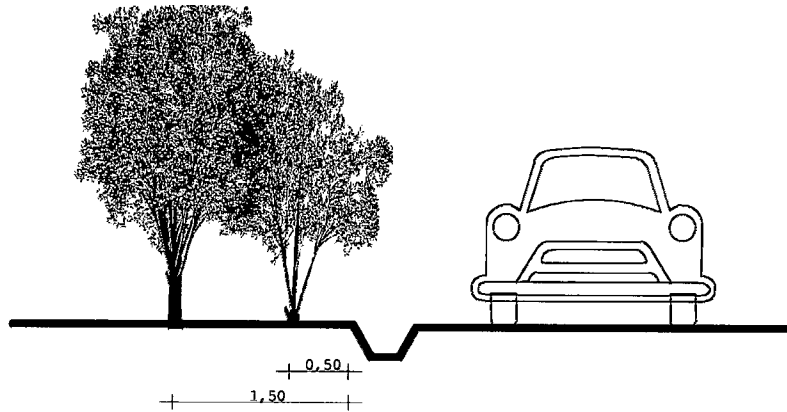
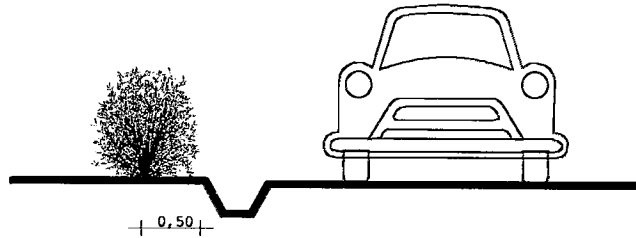


**APERTURA DI FOSSI A CONFINE DI PROPRIETA'**



**APERTURA DI FOSSI A BORDO STRADA**

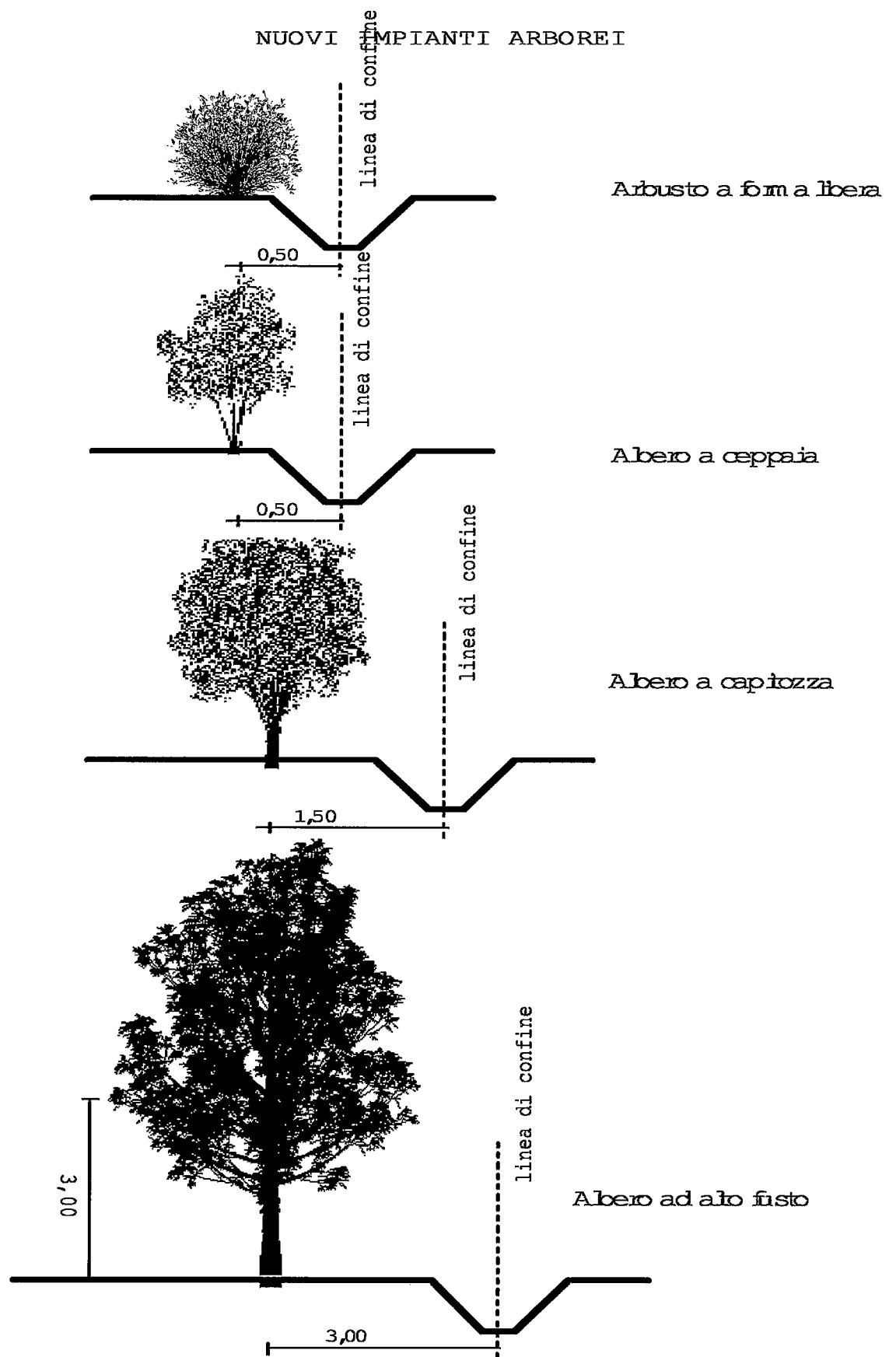
DISTANZE DEGLI ARBUSTI DALLE STRADE  
*Allegato 2*



ALBERI

DISTANZE DEGLI ALBERI DAI CONFINI DI PROPRIETA'


*Allegato 3*



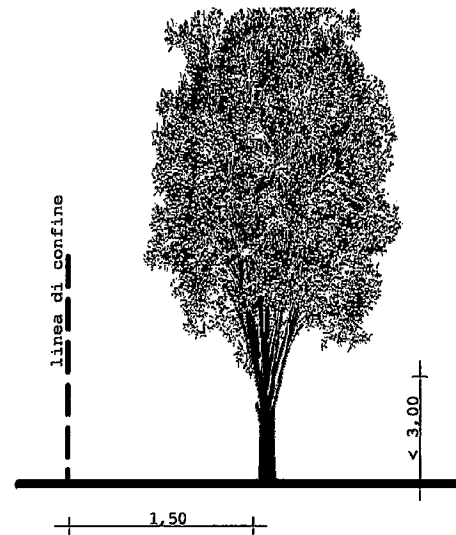
# CLASSIFICAZIONE DELLE PIANTE

## *Allegato 4*

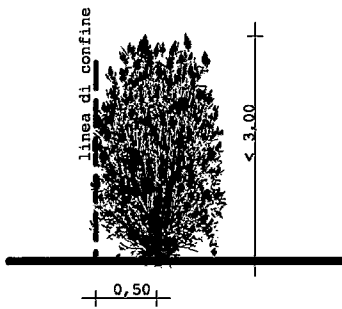
A



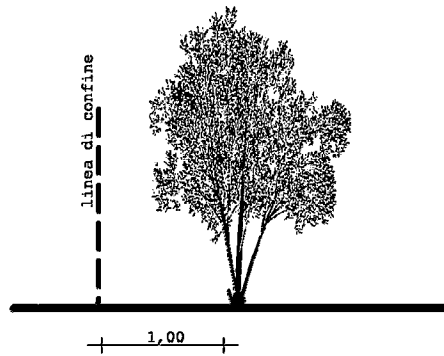
B



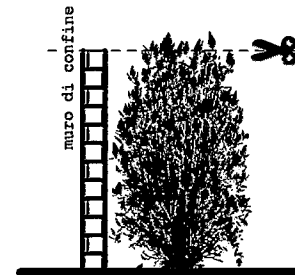
C



D



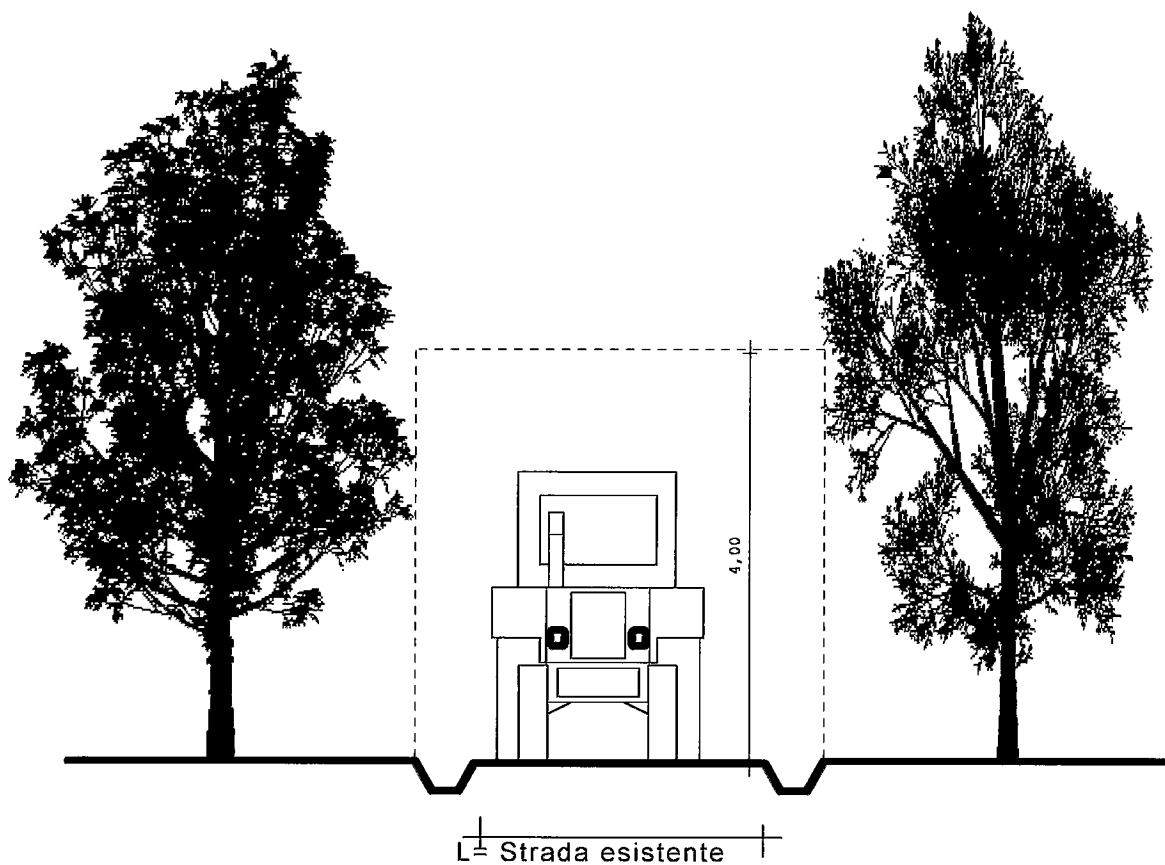
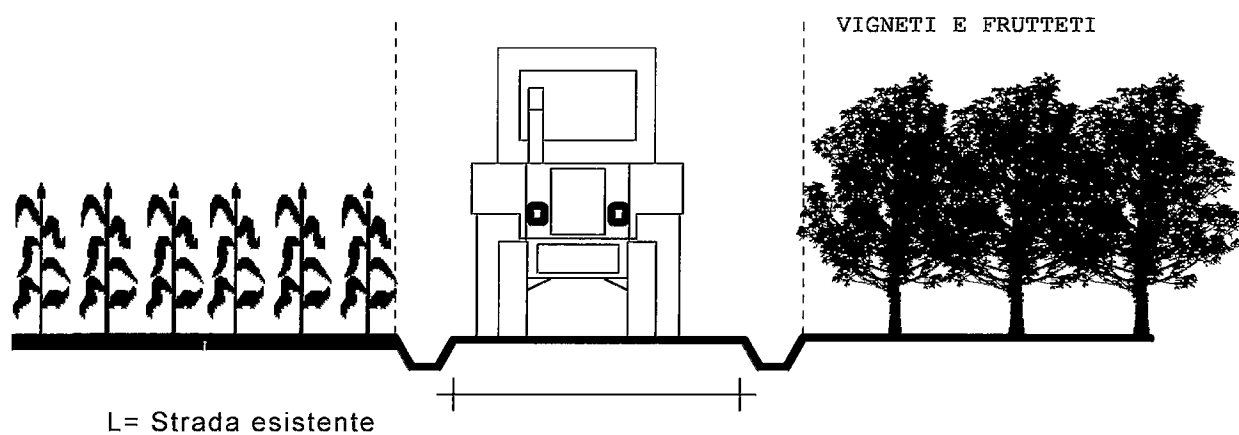
E



- A ALBERI D'ALTO FUSTO (oltre 3.00 m)
- B ALBERI DI MEDIO FUSTO (Fino a 3.00 m)
- C ALBERI DI PICCOLO FUSTO (meno di 2.50 m alberi da frutto, viti, arbusti ecc.)
- D CEPPAIE (Robinie 2.00 m)
- E ALBERI A RIDOSSO DEL MURO DI RECINZIONE (Purchè di altezza non superiore al muro)

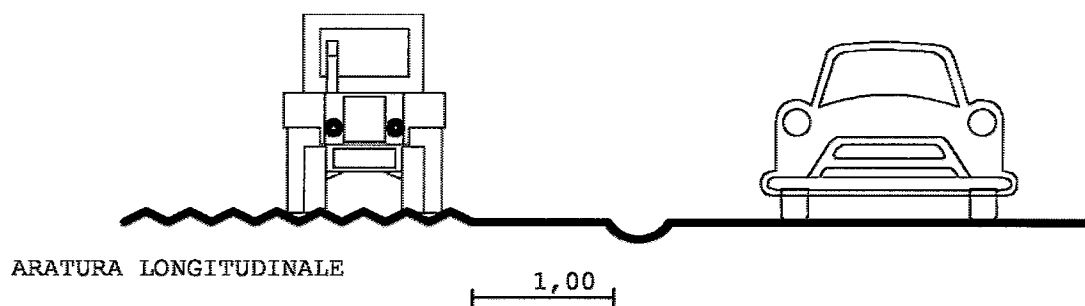
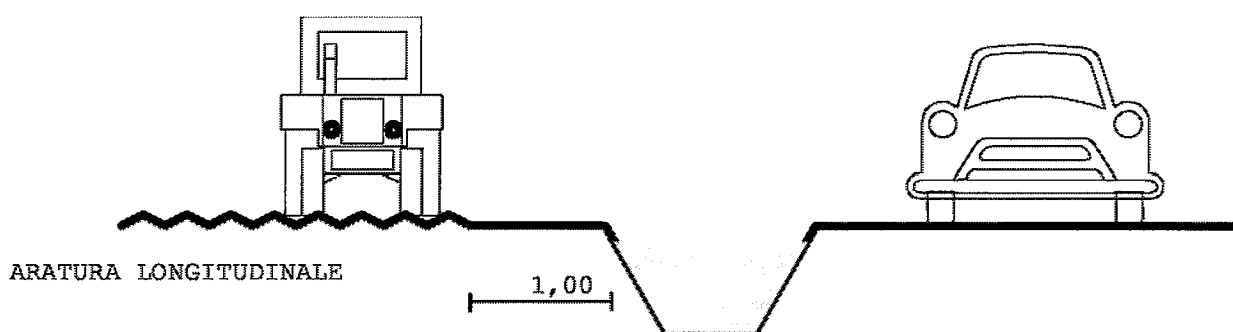
STRADE INTERPODERALI - SPAZIO DI LIBERO PASSAGGIO

**Allegato 5**



# LAVORAZIONI AGRICOLE AI BORDI DEI FOSSI E DELLE STRADE

## *Allegato 6*



# LAVORAZIONI AGRICOLE AI BORDI DEI FOSSI E DELLE STRADE

## *Allegato 7*

